

The Bicentennial National Trail (3rd Edition) Guide Book Number 10 Trail Updates For Gundaroo NSW through Canberra ACT to Yaouk.

June 2016

Page 1 of 14

BNT Office 1300 138 724

250 Somersby Falls Road Somersby NSW 2250

order@nationaltrail.com.au

info@nationaltrail.com.au



The Bicentennial National Trail is “a living trail” and as such conditions and access details are continually changing. Some of the information in the ‘update notes’ may have been provided by trekkers and may not have been verified on the ground by the section coordinator or a BNT Board member. Update notes are only a guide and situations can change from day to day therefore, you must try to contact the section coordinator and not rely solely on the guidebook or the update notes. You travel at your own risk as travelling on the BNT is regarded as self-reliant trekking.

Note that these updates are to be used in conjunction with the guidebook identified above.

Could all trekkers please send any information on track changes to the BNT office so the update notes can be as current as possible. Your notes need to be clear and concise.

Please contact your local coordinator prior to trekking to advise of approximate travel dates and to obtain an update on local conditions.

Can you also notify the office or section coordinator of any problems you may encounter, thank you. Happy trekking.

Map 1. Updated June 2016

Jenolan (Forest Lodge) to Tuglow

Page 30. North to South - Contact Section Coordinators Martin and Hazel McCort.

A new safer route is also being negotiated to avoid the dangerous and busy road Jenolan Caves Road section from 0.0 to 1.5km.

Page 30. South to North - Contact Section Coordinators Martin and Hazel McCort.

A new safer route is also being negotiated to avoid the dangerous and busy road Jenolan Caves Road section from 17.0 to 18.5km.

Map 3. Updated May 2010

Page 34. The Limeburners track is now gated, and locked. A large sign states that access is not allowed except by walkers. **Trekkers are welcome.** Forestry sign states "Access Is Monitored".

Map 4. Updated March 2009

Page 38. Pre Trip and Campsite details.

Bookings and keys for the showground toilet and shower block can be obtained from Prue Burfitt at the information centre Phone 02 4840 2558 for bookings. Fees apply for camping. Parcels etc, can be left at the local store for collection.

7.4km there is a false ‘T’ intersection. The guidebook says turn right at 7.6km which is the correct ‘T’ intersection

19.0km N-S Street name is Bannaby and not Barnaby

0.0km S-N Street name is Bannaby and not Barnaby

28.8km S-N Street name is Bannaby and not Barnaby. Bookings and keys for the showground toilet and shower block can be obtained from Prue Burfitt at the information centre Phone 02 4840 2558 for bookings. Fees apply for camping. Parcels etc, can be left at the local store for collection.

Map 5. Updated March 2009

Page 40.

0.0km N-S Street name is Bannaby and not Barnaby

Map 5. Updated March 2016

Page 41. TSR campsite at Roslyn at has no water for trekkers.

Alternative water and campsite at Broken Bridge TSR on Wollondilly River which is 6km south of the Roslyn Campsite on Map 6.

Map 6. Updated Feb 2010

Page 42. Crookwell Show Grounds

Secretary Paul Anderson Ph: 04 2711 0637 or 02 4832 0016

JD’s Rural Supplies Crookwell Ph: 02 4832 1977 or 0418 416 025

Map 8. Page 46 – Gurrundah to Cullerin – Updated Feb 2017

Water at Gurrundah TSR is unreliable. Confirm status with co-ordinator.

The Bicentennial National Trail
(3rd Edition) Guide Book Number 10 Trail Updates
For Gundaroo NSW through Canberra ACT to Yaouk.

June 2016

Page 2 of 14

BNT Office 1300 138 724

250 Somersby Falls Road Somersby NSW 2250

order@nationaltrail.com.au

info@nationaltrail.com.au



Map 9. Page 48. - Cullerin to Lerida. - Updated Feb 2017

This section is described in the Guidebook as 'Flat travel all day'. It isn't. There are many climbs and drops. The Lerida TSR apparently is called the Yorkdale TSR. There is a Dam about 200-300m along a vague track heading south west into the middle of the TSR. Note: The TSR's fencing is incomplete do not rely on it to secure your horses.

North to South - Cullerin to Lerida.

20.8km The two grids at the Lerida woolshed can be bypassed with animals by going right & left zig zag through the gate. (rather than straight ahead where you end up at a house)

South to North - Lerida to Cullerin.

2.8km The two grids near the Lerida shearing shed can be bypassed with animals by right & left zig zag through the gate.

ACT PRETRIP and GENERAL INFORMATION.

Lions Youth Haven now called Westwood Farm on Kambah Pool Road Map 13 Page 60 reopened to all trekkers. Contact manager Grayson on 0451244099. House available to rent.

Belconnen and Kambah Pony Clubs also welcoming of trekkers with horses contact details on their websites.

Namadgi Visitors Centre at Tharwa GB Page 64 Map 14 has opened a shared tent based camp with BNT Outward Bound and Alpine Track walkers behind Visitors Information Centre next to river. Outside water and barbeques available next to Centre. If arriving after hours Visitors Centre has combination lock on gate. See included camp map and camping guidelines. Booking are essential. Phone Namadgi Visitors Centre 0262072900 for camping at Visitors Centre and Mt Clear camp ground and codes to combination locks on horse gates at ACT southern border Namadgi National Park. Other BNT Equestrian trails in Canberra Nature Parks in suburbia are sometimes combination locked for grazing or for restoration of grasses or endangered insects if so the code is 2007 for equestrian access on BNT. Be sure to push in combination lock and then pull out after entering code.

Cuppacombalong Camping area Tharwa is still available for larger independent vehicles or those wishing to camp in floats or with trailers

Hall Showground Toilets to open ring Ranger 0409 791 523 or 02 6207 5141 office hours.

Caloola Farm has been sold. No contact details as yet. Dec 2016. Access to Namadgi National Park across Naas River at Caloola Farm entrance Map 14 on ACT government right of way remains open. Alternative camp grassy area next to Wooden Bridge on Gungenby River at junction of Boboyan Road and Naas Road Map 14 Page 64 (*not an official campsite has no facilities but good animal or human welfare stop with creek water and grass*) or camp inside Namadgi National Park. NB Naas River can rise rapidly after rain.

There is also a suitable alternative overnight camping spot at Horse Gully Hut Page 66 Map 15 old yard west of hut, tank and toilet many trekkers stop here 27km from Wooden Bridge at Boboyan Road and Naas Road junction. 18km from Caloola Farm and 9 km from Guide Book Mt Clear BNT camp. Water your horses before hut at many of creek crossing as there is no creek only a tank at the hut.

SHOPS AND BUS STATIONS. CYCLE RACKS ON PUBLIC ACTION BUSES.

Yarralumla Camp near Cotter Road is centrally located to Coles at Curtin shops and bus services to City and suburbs. Regular ACTION Bus service from McCulloch Street left up road from Equestrian Park entrance. Stock up food supplies in Canberra. Tharwa and Khancoban no general stores. **Adaminaby General store** includes a post office and is extremely well stocked for trekkers. 0264541144 14km from BNT at Providence Caravan Park at Providence Portal. Would need a vehicle lift as not possible to ride horses from Providence. Camping supplies are available from Anaconda Fyshwick, boots hats outdoor clothes from SEARS work wear in Barrier Street at Fyshwick. BCF camping at Tuggeranong both have nearby bus services from Curtin or City or Woden/Tuggeranong major shopping routes. The BNT trail is within a 1km of BCF camping, cycle shops and major department stores at Tuggeranong. Horse feed is available from produce at Hall Village or Powell Stock Feed Phillip closed Saturday afternoon and Sunday.

The Bicentennial National Trail
(3rd Edition) Guide Book Number 10 Trail Updates
For Gundaroo NSW through Canberra ACT to Yaouk.

June 2016

Page 3 of 14

BNT Office 1300 138 724
order@nationaltrail.com.au

250 Somersby Falls Road Somersby NSW 2250
info@nationaltrail.com.au



**Maps 11-16 Gundaroo to Mt Clear: Jenny Costin. Phone 0412 274 810
or Warren Hudson Phone 0262540295**

Glue onto page 52

Map 11. Gundaroo – Hall.

The Gundaroo Community is very welcoming to BNT trekkers although area dedicated to camping at Sports Ground is small. **Gundaroo contact experienced trekker Kathryn Holzberger 041413226 has extensive local knowledge of Gundaroo to Lerida.**

The development of Canberra's Northern suburbs has made Sutton Road and Mulligans Flat Road (formerly Gundaroo Road) a safety hazard for horses. Section Coordinator does not recommend riding between Gundaroo and ACT Border considers too dangerous. For 10km Sutton Road 100km/hour there is a wide but not mown grass verge with culverts before turn off to Mulligans Flat road formerly Gundaroo Road 9.6km with little or no verge blue metal dusty but less busy. If horse transport required contact Horse Transport Barry Flynn 62270732 or ACT Horse Transport 0432341101. Once reaching the ACT border turn right into Dukes Road and cross cavaletti you will be off road all way to Hall. Space for horse truck or float approx. 500metres south of ACT border sign at the Mulligans Flat style and horse cavaletti, in Mulligans Flat parking area..

North to South – Gundaroo to Hall

Alternate route suitable for cyclists

Horses advised not to use this route due to insufficient grass verge and heavy truck and weekend traffic Guide Book mapped route more suited to horses is also a challenge but has grass verge for 10kms until the right turn off into Mulligans Flat Road not as busy where there is little or no verge until the ACT Border at 19.6kms. Once you reach the ACT Border you will be off the road and safer all thru the ACT suburbia.

Cycle route is 4.6km longer

4.5km Right onto Murrumbateman Road using bitumen road verge.

7km Left onto Tallaganda Lane a quite picturesque gravel road with plenty of verge thru farmland

19km. Turn right onto Mulligans Flat Road.

Cycle Continue rejoining guide book information

15.6 Rejoins guide book Page 52 Map 11. Page 52

The 4km marked route from here to ACT border is now a bitumen road there is little or no verge in some section. The development of Canberra's northern Gungahlin has made this section busier plan your trip in the early afternoon. Once you reach ACT Border you will be off the road and generally following the green spaces between suburbia and the rural fence line or on Canberra cycle network.

Cyclists and walkers can join up to the Canberra's new Centenary Trail at ACT Border Cavaletti (small blue sign on post) there is a camping area for cyclists and walkers on this northern border centenary route and has extensive views from One tree Hill. Google Canberra Centenary Trail for map. Centenary Trail in this area is not accessible to horses as there are locked gates at ACT border end and Hall Village end.

19.6 At the ACT border Mulligans Flat signage turn right into Dukes Road and cross the cavaletti continue SO inside fence line follow trail across next cavaletti.

Once out of the second cavaletti and down the Mulligans Flat Road toward Henry Williams Street on your right follow rural fence behind the Bonner houses to Roden Cutler Drive. There are two dams in this route. It is very scenic. After coming out of green space turn left at Roden Cutler Drive until Appleford Circuit follow up to park and underpass under Horse Park Drive.** Follow around sports ground picking up cycle path and grass verge until reaching Mirrabri Drive. There is a dam in this green space. Continue on Mirrabri Drive on grass verge until Horse Park Drive. Turn left onto Horse Park Drive cycle path and grass verge until reaching Clarrie Hermes Drive turn right and follow Clarrie Hermes Drive following wide grass verge and cycle path to Victoria Street Hall.

Quicker route. Or follow the green verge next to cycle path on Mulligans Flat Road to Horse Park Drive T turning right then under under pass on cycle path around Amaroo School Sports Ground as described ** above.

35.9 Pony Club Yards at the Hall Showground and CAMP.

The Bicentennial National Trail
(3rd Edition) Guide Book Number 10 Trail Updates
For Gundaroo NSW through Canberra ACT to Yaouk.

June 2016

BNT Office 1300 138 724
order@nationaltrail.com.au

Page 4 of 14

250 Somersby Falls Road Somersby NSW 2250
info@nationaltrail.com.au



Map 11 South to North Hall to Gundaroo.

NB Alternative for walkers and cyclists use the new Canberra Centenary Trail (marked with small blue signs on wooden posts) from Hall Village behind school to Northern ACT Border there is a camp site near the end before the locked gate.. Spectacular views over Canberra. Trail not suited to horses as gates are locked either end. Map and details on website google Canberra Centenary Trail.

0.0km Exit Hall showgrounds via Gladstone St. and turn left heading south on Victoria Street. Turn left onto Clarrie Hermes Drive. There is plenty of verge and a cycle path but narrows as entering suburbia of Casey. Turn left into Horse Park Drive grass verge until reaching Mirrabri Drive. Turn right into Mirrabri Drive on grass verge or cycle path. The cycle path and good verge turns left just before Wanderer Crescent where it follows the cycle path to the Sports Ground near Amaroo School and the pedestrian underpass under the Horse Park Drive.

Two choices after the Horse Park Drive pedestrian underpass near the sports ground and school follow the horse trail signs and continue on Horse Park Drive turning left into Mulligans Flat Road following verge next to cycle path until horse cavaletti and inside fence line exiting at Dukes Road horse cavaletti at the ACT Border. This is the quicker route.


Or continue on past playground after Horse Park Drive underpass onto Appleford Circuit following rural fence up Roden Cutler Drive to end (you will pass Jessie Coffey Street on right) turning right behind houses into green space behind Bonner. Follow rural fence which leads up and around Mulligans Flat Road where you turn into horse cavaletti and follow the inside fence to exit cavaletti on Dukes Road and out of the northern border of the ACT.

20.3 Alternative route for cyclists at 20.3 km using Tallaganda lane to Murrumbateman Road T section right into Sutton Road and left into Gundaroo. This is a more scenic and safe route as has a cycle verge on Murrumbateman Road. see Map 11

The Bicentennial National Trail
(3rd Edition) Guide Book Number 10 Trail Updates
For Gundaroo NSW through Canberra ACT to Yaouk.

June 2016
BNT Office 1300 138 724
order@nationaltrail.com.au

Page 5 of 14
250 Somersby Falls Road Somersby NSW 2250
info@nationaltrail.com.au



Namadgi Visitor Centre shared camp site on Naas Road Tharwa. One km south of T section of Smiths Road and Naas Road. A good landmark at the T is the Shearing Shed.

Guidelines for visitors using the BNT campground at NNPVIC

- \$5 per person per night. Bookings essential. Contact Namadgi Visitor Information Centre 0262072900.
- Max of 3 nights per group and max of 12 people per night.
- Nearest public toilet is at Tharwa.
- Please keep noise to a minimum as there are residents nearby.
- Generators are not permitted.
- Unfiltered rain water is available from a tap in the horse paddock and river water from the Gudgenby River. Please boil or treat all water if for human consumption. Do not use soaps or detergents in the Gudgenby River.
- Combination to lock on front gate to be provided. Enter combination and push down on the lock to open. Note: visitors must never leave this gate open or unlocked.
- Vehicles can be used to transport camping gear to campground but must be parked at the VIC. Floats/Trailers to be parked at Visitor Information Centre.
- Horses must be left in the horse paddock for the duration of the stay. Note: pack horses can be used to transport camping gear to campground but must then be placed in the horse paddock
- Horses are not to be ridden outside the horse paddock.
- [Namadgi Camp Guide lines contd.](#)
- Fires only in the fireplace provided.

The Bicentennial National Trail
(3rd Edition) Guide Book Number 10 Trail Updates
For Gundaroo NSW through Canberra ACT to Yaouk.

June 2016


Page 6 of 14

BNT Office 1300 138 724

250 Somersby Falls Road Somersby NSW 2250

order@nationaltrail.com.au

info@nationaltrail.com.au



- Campers must provide their own fire wood and comply with all normal fire restrictions.
- No bins provided. All rubbish must be carried out.
- No dogs or other domestic pets are allowed in any part of the Visitor Information Centre.
- Visitors are to stay out of restricted area shown on map.
- Breach of any of these conditions could result in eviction from the campground.

Glue onto page 56

Updated December 2016

**Map 12. Yarralumla to Hall.
South to North**

South to North. Yarralumla Camp to Hall Guide Book Page 56

ROUTE THRU NATIONAL ABORETUM - Refer to Arboretum map.

(Formerly Stromlo forest) to avoid Zoo.

Actual BNT route thru arboretum is off road through the trees on grass, cyclists can use arboretum road or Canberra's cycle network to re-join BNT. National Arboretum was officially opened on Friday 1st Feb 2013. There is a café in the Visitors Centre on the hill top and horse yards west of the Visitors Centre near the road. Worth visiting whilst staying at Yarralumla camp.

0.0 km Exit Yarralumla BNT Camp cross river on concrete causeway.

0.8km Turn left and yes south continues on forest road approx. 1km under very large Tuggeranong Parkway underpass.

Turn right on first forest road and enter Arboretum's most southerly end on second forest track. Sight distant original tall old Cypress Pines at Northern end of Arboretum and Telstra Tower. Follow BNT signs on small posts in the tree alleys.

See attached map for route or make your way on side of roads. Once thru Cypress Pines track down hill and exit at cavaletti or gate. Continue around Dam following boundary of Cork Oak Plantation and exit thru horse gates and under dual expressway underpasses and pick up left BNT trail next to cycle path as in Guide Book 5.7 directions Page 56. Beware of commuter cyclist in early morning or late afternoon.

North to South Hall to Yarralumla Camp Guide Book Page 54 pick up 30.4

ROUTE THRU NATIONAL ABORETUM – Refer to Arboretum map.

Follow equestrian signs after Cork Oak Plantation and past dam uphill into Cypress Pines trail, cross main entrance road in between road equestrian signs refer to Arboretum map and follow BNT markers generally in the vicinity of the green water tanks.

Exit the south end of the arboretum take the first forest track left to the Molonglo River turn left at the river and follow alongside the river under the Tuggeranong Parkway until the BNT camp sign crossing the causeway up over the cycle path and BNT camp on your right.

Toilet, tap fireplace and two paddocks. Yarralumla Camp adjoins Public Equestrian Park on the Cotter Road at Curtin. Excellent Coles at Curtin Shopping Centre and bus stops in McCulloch Street to City.

Glue onto page 58 **Detour until construction of suburbs Coombs and Wright finished in-between Eucumbene Drive and Yarralumla. Planned BNT will not be completed in this area until mid 2017**

Map 13. Yarralumla - Kambah Updated Dec 2016

Pre Trip: Lions Youth Haven/Westwood Farm now open to all trekkers. Dedicated paddock for horses also house available to rent. Contact manager Grayson 0451244099.

North to South – Yarralumla to Kambah NB Distances approx.

Current sewerage works on Clos Bridge and BNT route to Southwell crossing area is closed until further notice.

0.0 Exit Yarralumla camp and pick up cycle path going south. Follow cycle path verge around ponds under big underpass taking right side of paling divider next to creek to Dixon Drive Warragamba and Eucumbene Drive Duffy.

The Bicentennial National Trail
(3rd Edition) Guide Book Number 10 Trail Updates
For Gundaroo NSW through Canberra ACT to Yaouk.

June 2016

Page 7 of 14

BNT Office 1300 138 724

250 Somersby Falls Road Somersby NSW 2250

order@nationaltrail.com.au

info@nationaltrail.com.au



After underpass and community vegetable garden turn right onto Dixon Drive which turns into Warragamba Avenue (wide grassy verge) and re-joins BNT trail at Eucumbene Drive T section, cross road turn left continue on.

Either enter at Horse Gate and follow dedicated BNT trail inside fence line or follow outside fence until end of Eucumbene Drive. Cattle occasional graze on BNT trail. Outside fence more suited to pack animals.

7.0 End of Eucumbene Dr. Exit horse gate or if outside fence cross end of Hindmarsh Drive and follow left at white paling agistment property turning right at Kathner St. following the equestrian trail across cavaletti into Canberra Park BNT trail. You will pass two dams.

Turn right through small gate down laneway to Arawang agistment horse yards. Town water tap at horse yards at cavaletti.

10.0 After cavaletti SO 100m to entrance of Milapuru cross cavaletti on left and follow equestrian trail through McQuoids Hill Canberra Nature Park. Cross cavaletti and turn west on trail at Kambah Pool Rd.

12.0 Camp Westwood Farm formerly Lions Youth Haven Rejoins MAP 13. Kambah to Cuppacumbalong.

Map 13 Kambah to Cuppacumbalong .

5.8 Follow new trail well signed posted to avoid archery range until 8.9 around property of "Pine Island"

The Bicentennial National Trail
(3rd Edition) Guide Book Number 10 Trail Updates
For Gundaroo NSW through Canberra ACT to Yaouk.

June 2016


Page 8 of 14

BNT Office 1300 138 724

250 Somersby Falls Road Somersby NSW 2250

order@nationaltrail.com.au

info@nationaltrail.com.au



South to North: Kambah to Yarralumla. Page 58

Pre trip: None.

- 0.0kms Lions Youth Haven/Westwood Farm turn left at entrance, pick up cavaletti on the equestrian trail. You will pass a disused quiet shady stock paddock with dam (unreliable) *not an official BNT but a shady place with grass for animal and human welfare overnight stop*. Continue on over cavaletti turn right into Hake Street opposite Milupuru.
- 2.0 Past Arawang Horse Paddock (town water on tap) over cavaletti and up lane way turning left onto equestrian trail into Cooleman Ridge Nature Park past two dams, exiting over cavaletti at Kathner Street.
- 7.0 At the end of Kathner Street follow the left fence around property across end of Hindmarsh Drive at white fence and either enter BNT laneway inside fence exiting at horse gate or follow outside fence line outside fence of Eucumbene Drive until crossing Warragamba Avenue T section. Take wide grassy verge on left which continues downhill onto Dixon Drive.
Turn left after small bridge over creek past community vegetable garden into and under big Cotter Road pedestrian underpass. This is also a main trunk cycle path to City and Tuggeranong passing Yarralumla camp turn off. Equestrians take left of the paling fence divider. Follow around ponds after approx. 1km and pick up cycle path grass verge until reaching equestrian crossing sign at Molongo River causeway turning east into Yarralumla BNT Camp site 10metres up hill on your right at Equestrian Park.
- 12.0 Fenced BNT camp site toilet tap and fireplace adjoining Public Equestrian Park on the Cotter Road at Curtin. Curtin shops excellent centre to stock up.
NB To continue on into Arboretum after camp recross causeway turning south and take Forest trail to the south entrance of the National Arboretum after the Tuggeranong Parkway Underpass.

ABORETUM MAP BNT ROUTE NEXT PAGE.

The Bicentennial National Trail
 (3rd Edition) Guide Book Number 10 Trail Updates
 For Gundaroo NSW through Canberra ACT to Yaouk.

June 2016
 BNT Office 1300 138 724
 order@nationaltrail.com.au

Page 9 of 14
 250 Somersby Falls Road Somersby NSW 2250
 info@nationaltrail.com.au




The Bicentennial National Trail
(3rd Edition) Guide Book Number 10 Trail Updates
For Gundaroo NSW through Canberra ACT to Yaouk.

June 2016

BNT Office 1300 138 724
order@nationaltrail.com.au

Page 11 of 14

250 Somersby Falls Road Somersby NSW 2250
info@nationaltrail.com.au



Glue to page 60. MAP 13

North to South Kambah to Cuppacumbalong Tharwa

You are entering Bullen Range Nature Reserve following BNT trail near Murrumbidgee River very scenic and shady ride with dam on route. Archery Range in area a new BNT diverts around range for safe passage.

Pine Island picnic area has toilets, electric barbeques and town water but no camping.

Tuggeranong Town centre and excellent shopping and bus service and BCF camping store within 1km of trail to east

5.8 After crossing Tuggeranong Creek turn right follow new well signed BNT Trail.

8.9 Continue as per guide book TR follow fence around the property "Pine Island".

Some trekkers with pack have complained of width of gates in Pine Island area suggest you contact Canberra Connect 132281 and ask for area rangers help to unlock main gates next to horse gates until this problem is solved.

Glue to page 62. MAP 13

South to North Cuppacumbalong Tharwa to Kambah

You are entering Bullen Range Nature Reserve following BNT trail near Murrumbidgee River. Route very scenic and shady ride with dam on route. Archery Range in area a new BNT diverts around range for safe passage.

Pine Island picnic area has toilets, electric barbeques and town water but no camping.

Tuggeranong Town centre and excellent shopping and a BCF camping store within 1km of trail to east.

18.1 Straight on past small gate and turn left at second double gate following BNT signage turn left down hill after dam then right thru horse gate at bottom corner fence. Follow well marked trail thru rock wall. Horses do not go over small concrete sewer bridge this is the Canberra Centenary Trail suited to cyclists and walkers but has gates not suited to horses. Centenary Trail in this area leads to Kambah Pool Road and connects to BNT at 26.1 at cavaletti in Guide Book. Will add few extra kms to your trip.

20.4 Continue as per guide book: BNT further on enter left track at Casuarinas trees to cross Tuggeranong Creek on concrete causeway.

Glue onto page 68

Updated Dec 2016

Map 16.

Mt Clear – Yaouk To be read in conjunction with new map 16 at back of these updates.

Following negotiations, with Namadgi National Park the Trail now follows new fire trails along the ACT border to avoid following the unsafe Boboyan Rd. The location is on trial and will be monitored by Park staff. Please do not ride horses off the designated fire trails within the Park and do not camp with horses at Westermans hut There are three locked gates on this route. The only overnight camping area for horses within Namadgi National Park is at the Mount Clear Pound where yards, a fireplace and toilet are provided. All other camping (without horses) is at Mt Clear Campground. Only light fires in the provided fireplaces. No fires or stoves are permitted on Total Fire Ban days. Bookings are required for both camping areas and can be made through the Namadgi Visitor Centre on 02 6207 2900. Vehicle access to the Pound can also be made through the Visitor Centre if required. NB. Combination locks need to be pushed then pulled after code entered. Some trekkers have had difficulty in opening locks.

North to South – Mt. Clear to Yaouk.

Pre trip: **Contact Namadgi Visitors Centre on 02 6207 2900 for the combination to the locked gates across Boboyan Road and the Namadgi NP ACT border exit gate to Yaouk**

0.0kms Mt Clear campground, heading south pick up Long Flat fire trail as signposted

1.8 Turn right on Burnt Hill fire trail leading up to the border fence. Possible mobile reception

3.7 Turn right at border fence, follow the fire trail down to combination locked horse gate on the Boboyan Road

5.6 Cross the road to other combination locked gate. Possible mobile reception in area.

6.3 Take left fork of the Grassy Creek fire trail, right fork takes you to Westermans Homestead (strictly no horses allowed near this area)

Follow boundary fence, ignore other gates, follow BNT signs

11.2 At Namadgi National Park sign turn left through the combination locked gate and follow the fire trail out of the ACT

12.9 Turn Left

13.2 Turn Right onto Yaouk Rd. Follow this road

The Bicentennial National Trail
(3rd Edition) Guide Book Number 10 Trail Updates
For Gundaroo NSW through Canberra ACT to Yaouk.

June 2016

Page 12 of 14

BNT Office 1300 138 724

250 Somersby Falls Road Somersby NSW 2250

order@nationaltrail.com.au

info@nationaltrail.com.au

14.5 Bradleys Creek. Not reliable water

25.4 Yaouk Creek. Water

26.0 Turn left at Kennedys Rd to campsite

27.5 Cross bridge on Murrumbidgee River

27.8 Turn left into TSR to Camp

Campsite: Yaouk TSR

Grid Reference at TSR Gate: GDA 55H 0662679 / 6033588

This campsite on the Murrumbidgee River is a bit exposed but there is good feed and water. There are no facilities.

Glue onto page 68

Updated Dec 2016

Map 16.

South to North - Yaouk to Mt Clear. New map

Pre trip: : **Contact the Namadgi Visitors Centre for the combination number to the locked gates at the ACT border gate into Namadgi National Park and horse gates across Boboyan Road. Contact the Centre to book camping at the Mt Clear Pound or camp ground or to arrange vehicle access to the Mt Clear Pound. Ph. (02) 6207 2900 and to book camping at Namadgi Visitors Centre.**

BNT camp site at Caloola Farm has been sold no contact details as yet. Refer to pre trip notes page 1 for alternate stops.

0.0 kms Head north from gate into the TSR. Cross the Murrumbidgee River on the Yaouk Rd.

1.8 Right fork, and stay on Yaouk Rd.

13.3 Bradleys Creek. Water.

14.6 Turn left off the Yaouk Rd Pacyotl's letter box gate, this is a fire trail.

14.9 Turn right and follow fire trail to ACT Border (Namadgi National Park).

16.6 Turn Right after the combination locked gate, and follow the border fence along Grassy Creek fire trail.

21.5 Keep on border fence no horses allowed at Westermans Hut.

Possible mobile reception here.

22.2 Cross Boboyan Rd through combination locked horses gates, and continue along border fire trail.

24.1 Left onto Burnt Hill Fire Trail. Mobile reception possible up hill.

26.0 Straight on at junction with Long Flat Fire Trail.


27.8 Mt Clear Camp Ground. Dam nearby approx 500m to SW. Naas Creek in Camp Ground is rainfall dependent. Water tank and toilet.

•
Trekking Important Notice: It is your responsibility to be aware of all rules and regulations pertaining to travelling on roads with livestock in each state.

In cases of emergency eg; bushfire, it is your responsibility to notify local authorities as to your whereabouts. State Forests in NSW have now been opened to hunting (shooting) and additional safety precautions need to be taken when you are in NSW state forests.

TSR permits are required for camping on all TSR's in NSW. A bulk permit is obtainable through the BNT office.

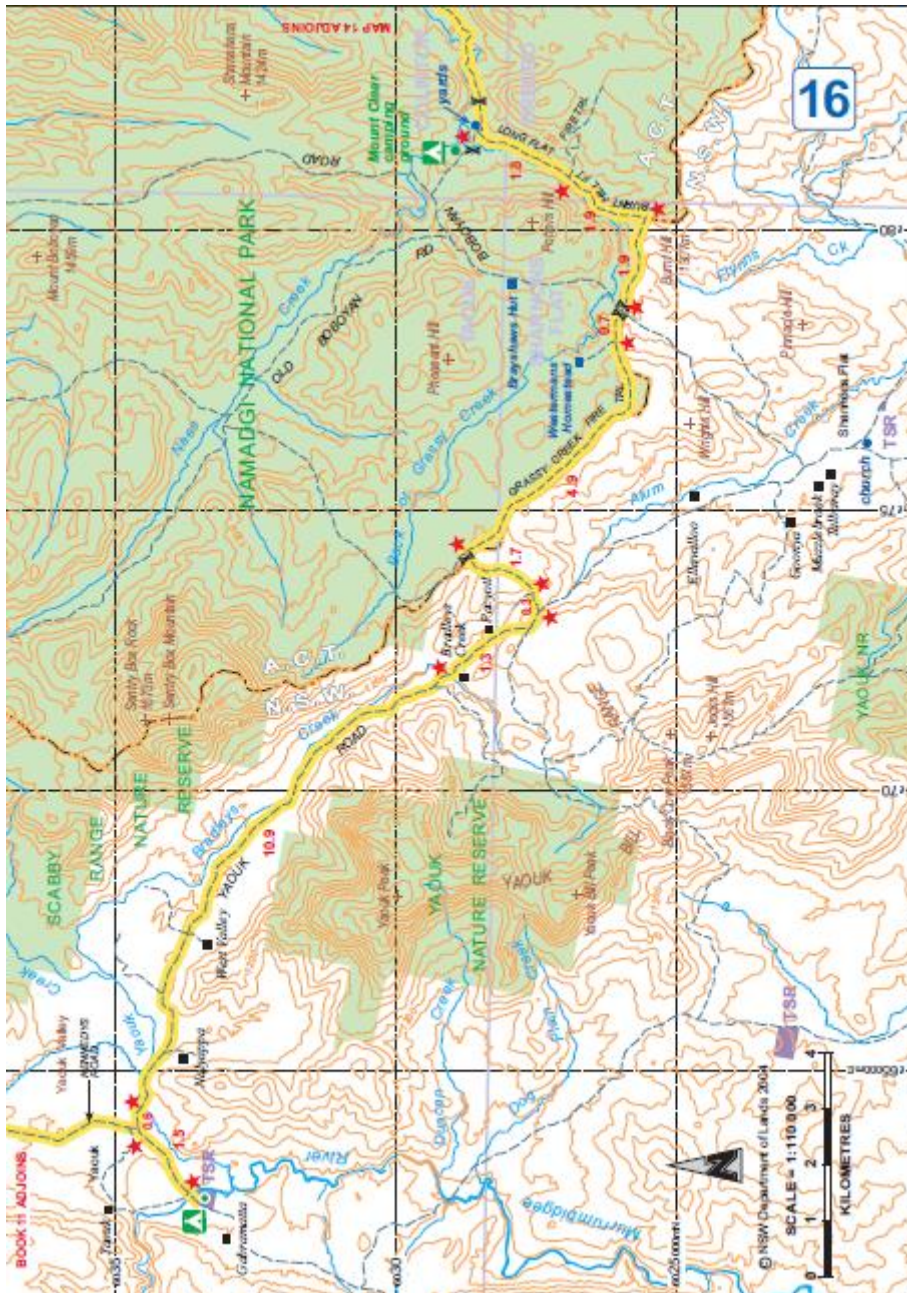

•
Please send in stories of your experiences for "Tracks" magazine. Remember it is "your trail" and other people are inspired by your trek. Please support the BNT by retaining your membership.



The Bicentennial National Trail (3rd Edition) Guide Book Number 10 Trail Updates For Gundaroo NSW through Canberra ACT to Yaouk.

June 2016
BNT Office 1300 138 724
order@nationaltrail.com.au
Glue onto page 69

Page 13 of 14
250 Somersby Falls Road Somersby NSW 2250
info@nationaltrail.com.au
Updated October 2008 current Dec 2016



The Bicentennial National Trail
(3rd Edition) Guide Book Number 10 Trail Updates
For Gundaroo NSW through Canberra ACT to Yaouk.

June 2016

BNT Office 1300 138 724
order@nationaltrail.com.au

Page 14 of 14

250 Somersby Falls Road Somersby NSW 2250
info@nationaltrail.com.au



Glue onto page 70

Updated Feb 2017

Guide Book 10 Section Coordinators:

Please see the latest BNT newsletter for up to date contact details for Coordinators.

Martin and Hazel McCort and Genevieve Long

Edition 3 Guidebook 10, Maps 1-6 Jenolan Caves to Crookwell

Martin and Hazel McCort

Genevieve Long

Leanne Kelly

Edition 3 Guidebook 10, Maps 7-10 Crookwell to Gundaroo

Jenny Costin and co-coordinator Warren Hudson

Edition 3 Guidebook 10, Maps 11-15 Gundaroo to Mt Clear (Namadji National Park)

Includes ACT Section

Peter Cochran

Edition 3 Guidebook 10, Map 16 Mt Clear to Yaouk

•
Trekking Important Notice: It is your responsibility to be aware of all rules and regulations pertaining to travelling on roads with livestock in each state.

In cases of emergency eg; bushfire, it is your responsibility to notify local authorities as to your whereabouts. State Forests in NSW have now been opened to hunting (shooting) and additional safety precautions need to be taken when you are in NSW state forests.

TSR permits are required for camping on all TSR's in NSW. A bulk permit is obtainable through the BNT office.

•
Please send in stories of your experiences for "Tracks" magazine. Remember it is "your trail" and other people are inspired by your trek. Please support the BNT by retaining your membership.
•